



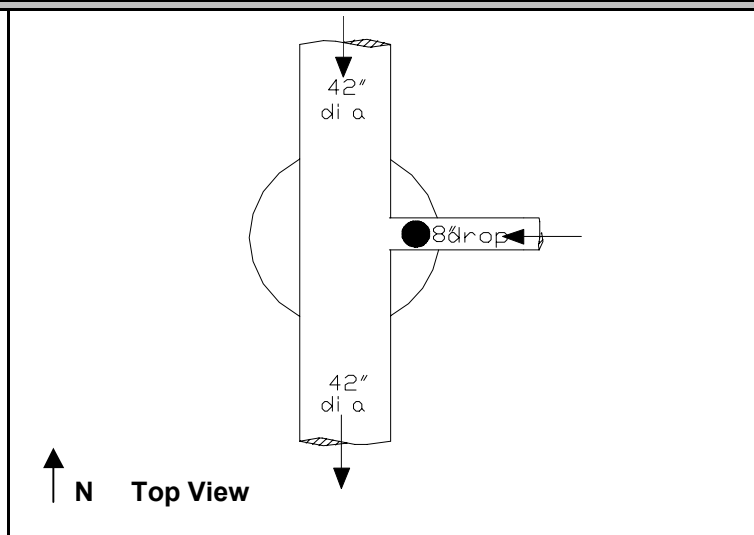
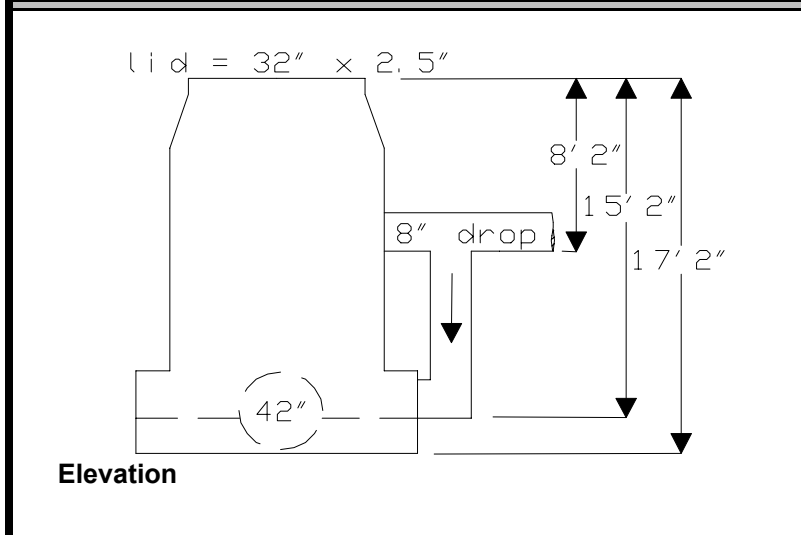
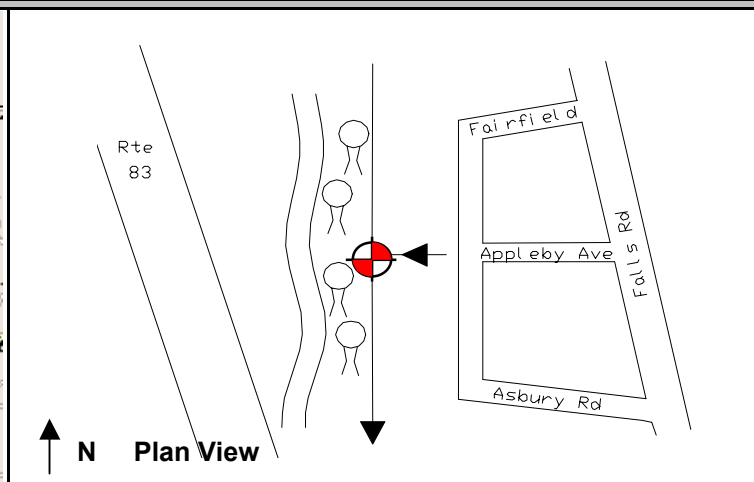
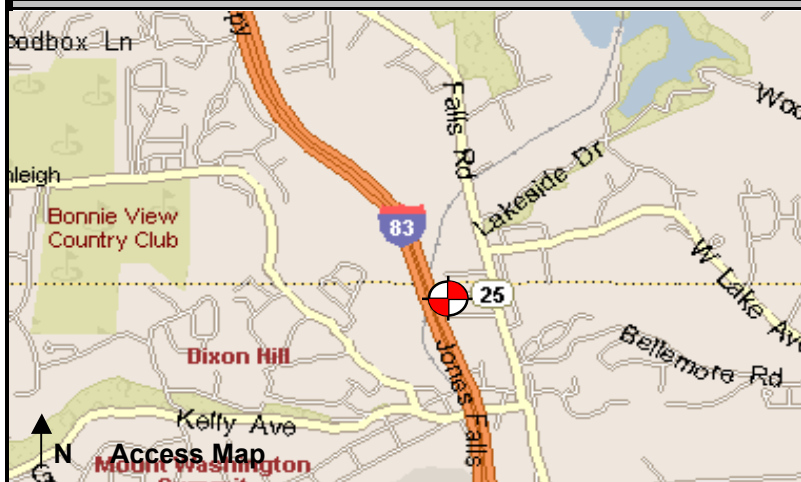
a division of ADS Corporation

Baltimore SSO Site Investigation Report

FM Initials: DF

Project: 02 Upper Jones Falls

Site Name:	02_JP21	Monitor Series:	4000	Monitor S/N:	1139	Manhole #:	JP02	Investigation Information:
Address / Location:	Appleby Ave	Map Page #:	2	Map Grid #:	19 II ₂	Upstream Input: (L/S, P/S) N/A		
		Pipe Height:	42"	Pipe Width:	42"	Upstream Manhole: JP01		
		IP Address:	166.142.224.171				Downstream Manhole: JP03	
Access:	Drive	GPS Coords:	N DD.dddd		W DD.dddd		Depth of Flow: 13"	
			39 22.294		76 39.130		Description of Site Hydraulics:	
Date/Time of Investigation:		12/4/2003 10:00						



No abnormal conditions were observed.	
Manhole Information:	
Manhole Depth:	17'2"
Manhole Material / Condition:	Brick / Good
Active Drop Connections?	Yes
System Character:	
X	Residential
	Commercial
	Industrial
Notes:	
Legend:	
	Cast Iron Flap Valve
	Sensor Location
N.T.S.- Not to scale	

Monitor removed on 2/8/05 to accomodate bypass pumping operations and relocatated to site 02_JP2IALT.